

1 2 3 4 5 6 7 8 9 10 11 12 13 14 15 16

DRAWING LIMITS

I
H
G
F
E
D
C
B
A

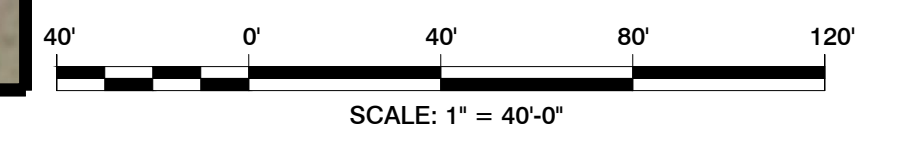
DRAWING LIMITS

DRAWING LIMITS

DRAWING LIMITS



LEGEND:
 NEW BUILDING



NUMBER	REFERENCE DRAWINGS/DOCUMENT	REV. NO.	DATE	REVISION	REV. BY	CHK. BY	APPD.	REV. NO.	DATE	REVISION	REV. BY	CHK. BY	APPD.
								A	10/1/2019	ISSUED FOR CLIENT REVIEW			

ADAIR ENGINEERING
 PROCESS SYSTEMS
 PROJECT MANAGEMENT
 FACILITY DESIGN
 Pismo Beach, CA 93449
 (805) 774-7400

ENGINEERING DESIGN PROFESSIONALS, INC.
 LOS ANGELES, CA
 (805) 692-8187 | EDPROFESIONALS.COM

19053-C-G-001.dwg

DRAWN BY: DS	DATE: 10/1/2019
DESIGN: DS	DATE: 10/1/2019
CHECK: DS	DATE: 10/1/2019
ENGINEER: DS	DATE: 10/1/2019
APPROVED: DS	DATE: 10/1/2019
APPROVED: -	DATE: -

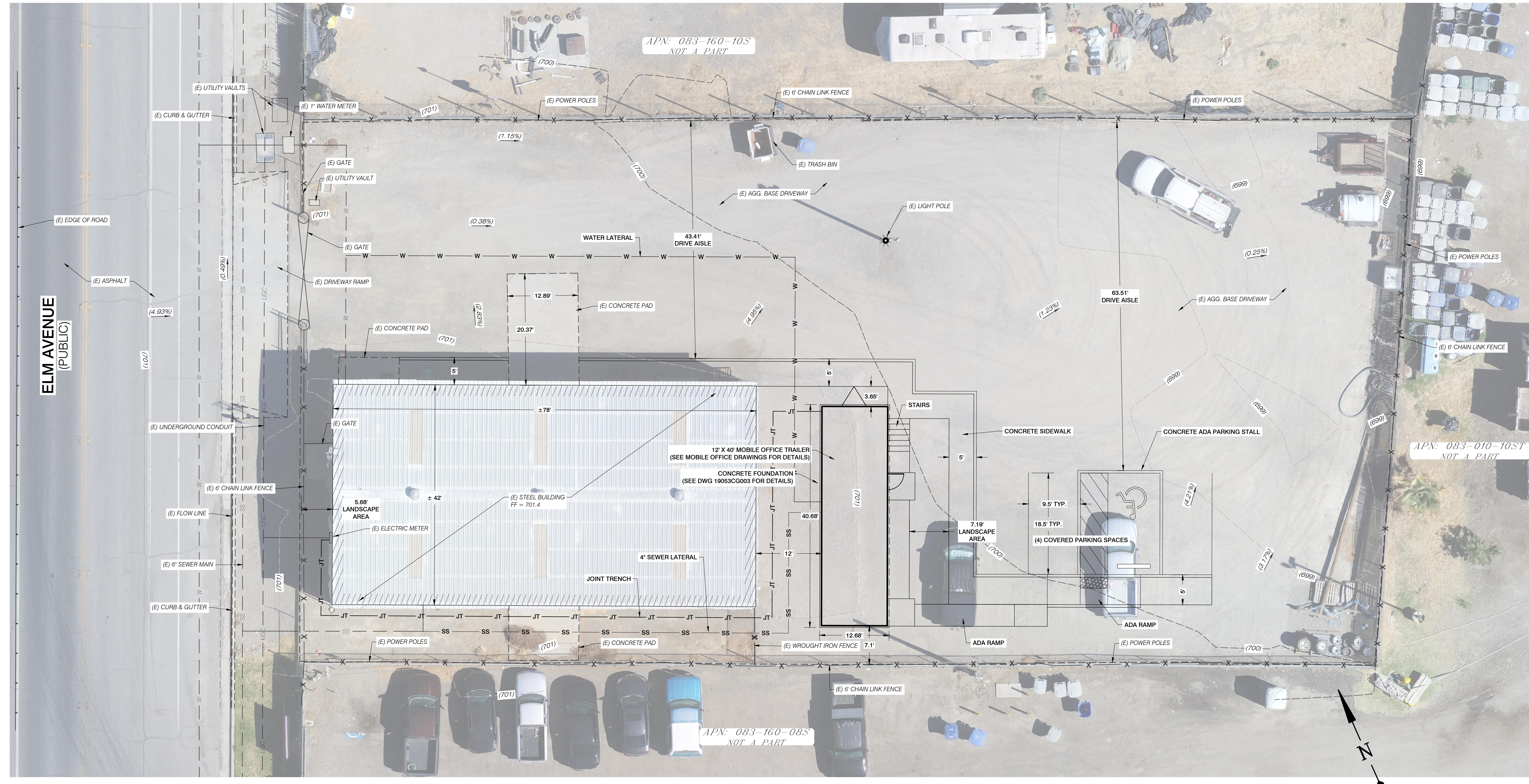
HOLMES WESTERN OIL CORPORATION
 COALINGA, FRESNO COUNTY, CA
 COALINGA OFFICE TRAILER
 SITE PLAN

HOLMES WESTERN OIL CORPORATION
 CALIFORNIA ONSHORE

DWG NO: 19053CG002	SHT: 1 2	REV. NO: A	SCALE: 1" = 10'	ADMR PROJECT NO: 19053
--------------------	----------	------------	-----------------	------------------------

ANSI D (34"x22")

FOLD 3



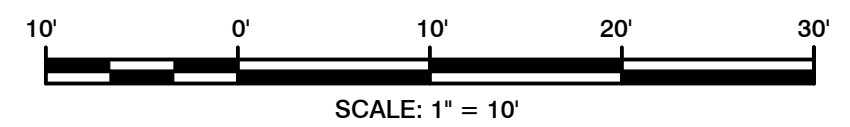
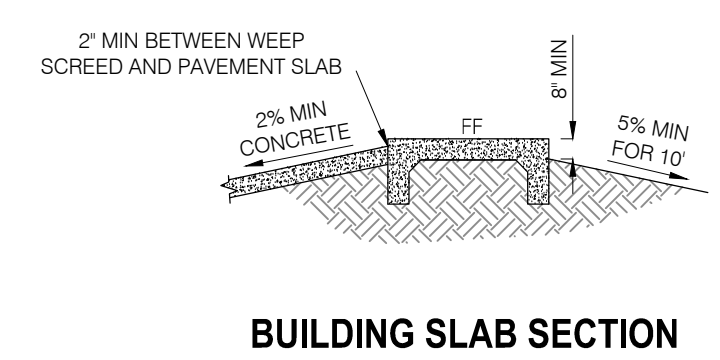
FLOOD ZONE INFORMATION
 THE ENTIRE PROPERTY LIES WITHIN ZONE X, AN AREA DETERMINED TO BE OUTSIDE THE 0.2% ANNUAL CHANCE OF FLOOD HAZARD PER FEMA PANEL NO. 06019C3213H, EFFECTIVE DATE 2/18/2009.

DISCLAIMER NOTE:
 EXISTING UTILITY LOCATIONS SHOWN HEREON ARE APPROXIMATE ONLY. IT SHALL BE THE CONTRACTOR'S RESPONSIBILITY TO DETERMINE THE EXACT VERTICAL AND HORIZONTAL LOCATION OF ALL EXISTING UNDERGROUND UTILITIES PRIOR TO COMMENCING CONSTRUCTION. NO REPRESENTATION IS MADE THAT ALL EXISTING UTILITIES ARE SHOWN HEREON. THE ENGINEER ASSUMES NO RESPONSIBILITY FOR UTILITIES NOT SHOWN IN THEIR PROPER LOCATION.

Call before you Dig
 Avoid cutting underground utility lines. It's costly.
Call

 OR
 1-800-642-2444

BENCHMARK
 BENCHMARK INFORMATION:
 HORIZONTAL & VERTICAL = NGS G156 PID GU1673
 NORTHING = 1939048.28
 EASTING = 6161752.20
 ELEVATION = 667.09
 EPOCH DATE = 2019-09-16



TOPOGRAPHIC SURVEY
 PROJECT No. 19-198
 DATED: SEPTEMBER 20, 2019
 AS PREPARED BY: GLOBAL GEOMATICS ENGINEERING, INC.

SITE DATA
 APN No. 083-160-09S ACREAGE: ±0.50 ZONING: MBL

NUMBER	REFERENCE DRAWINGS/DOCUMENT	REV. NO.	DATE	REVISION	REV. BY	CRD. BY	APPD.	REV. NO.	DATE	REVISION	REV. BY	CRD. BY	APPD.
								A	10/1/2019	ISSUED FOR CLIENT REVIEW			



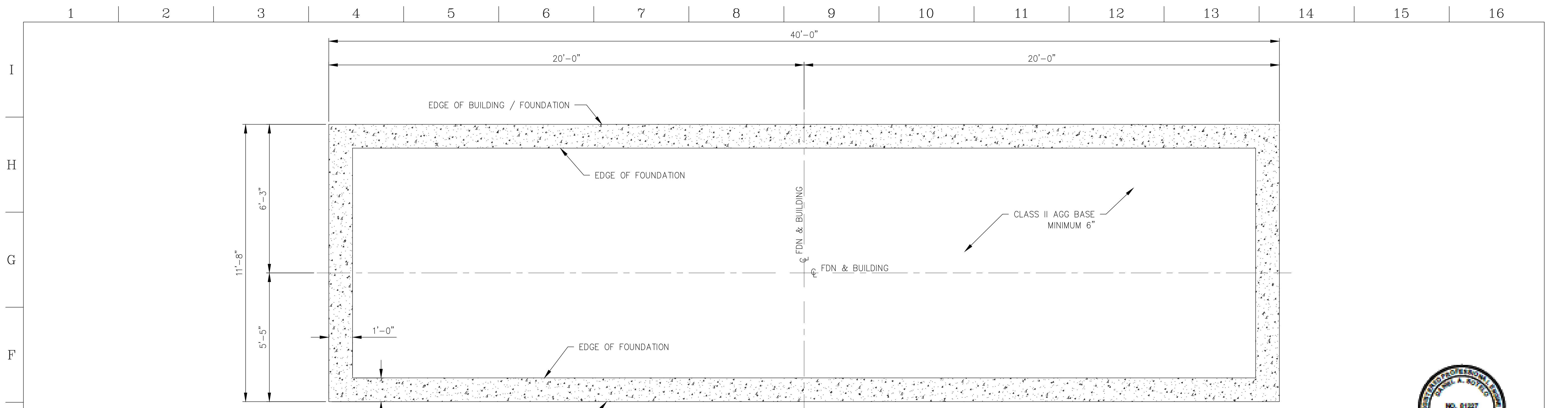
08316009S_ADR - GP.dwg

DRAWN BY: DS	DATE: 10/1/2019
DESIGN: DS	DATE: 10/1/2019
CHECK: DS	DATE: 10/1/2019
ENGINEER: DS	DATE: 10/1/2019
APPROVED: DS	DATE: 10/1/2019
APPROVED: -	DATE: -
APPROVED: -	DATE: -

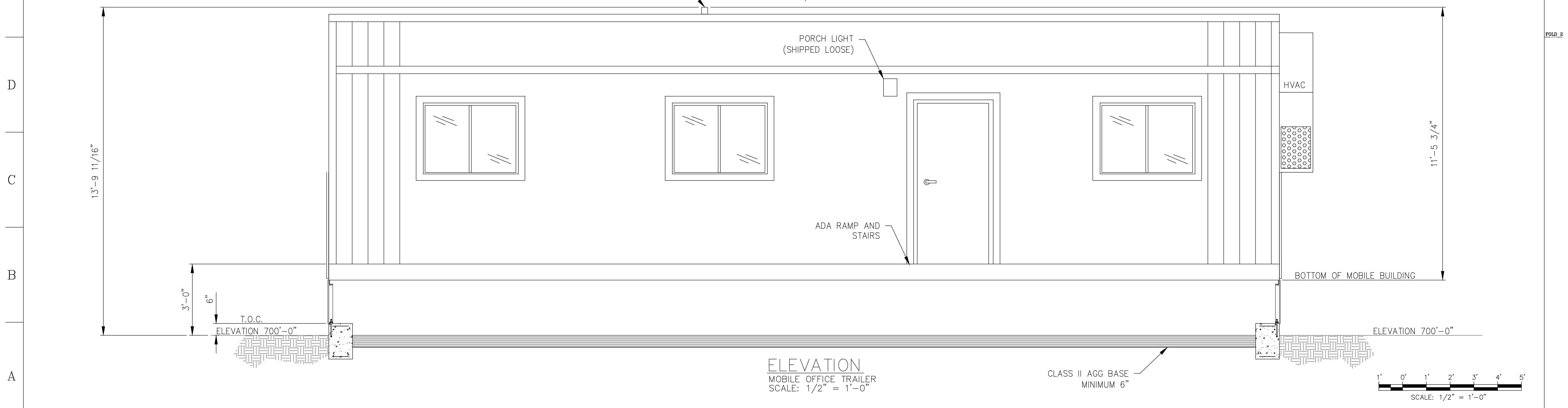
HOLMES WESTERN OIL CORPORATION
 COALINGA, FRESNO COUNTY, CA
 COALINGA OFFICE TRAILER
 SITE PLAN

HOLMES WESTERN OIL CORPORATION
 CALIFORNIA ONSHORE

DWG NO: 19053CG002 SHT: 2 2 REV. NO: A SCALE: 1" = 10' ADAR PROJECT NO: 19053 ANSI D (34"x22")




PLAN VIEW
MOBILE OFFICE TRAILER
SCALE: 1/2" = 1'-0"



ELEVATION
MOBILE OFFICE TRAILER
SCALE: 1/2" = 1'-0"

NUMBER	REFERENCE DRAWINGS
-	-
-	-
-	-
-	-
-	-
-	-
-	-



REV.	DATE	DESCRIPTION	DRAFT	Q.C.	ENGR.	APPVD.
A	11/11/19	ISSUED FOR REVIEW	ARV	-	-	-
-	-	-	-	-	-	-
-	-	-	-	-	-	-
-	-	-	-	-	-	-
-	-	-	-	-	-	-
-	-	-	-	-	-	-
-	-	-	-	-	-	-



DRAWN BY	A. VANVLOTEN	DATE	11/11/19
DESIGN BY	A. VANVLOTEN	DATE	11/11/19
CHECKED BY	-	DATE	-
ENGINEER	-	DATE	-
APPROVAL	-	DATE	-
APPROVAL	-	DATE	-

HOLMES WESTERN OIL CORPORATION
COALINGA OFFICE TRAILER
COALINGA FIELD, FRESNO COUNTY, CA
MOBILE OFFICE TRAILER
PLAN AND PROFILE

DRAWING FILE NAME
19053AD001.DWG

DRAWING NO.	SHT.	SCALE:	PLOT SCALE:	PROJECT NO.	REV.
19053AD001	1 OF 1	AS SHOWN	1:1	19053	A

ANSI D (34"x22")